A0 - Do not scale

PLANIMETRIA DI PROGETTO AREE VERDI PRIVATE NORD
PROJECT PLANIMETRY PRIVATE NORTH GREEN AREA
1:500

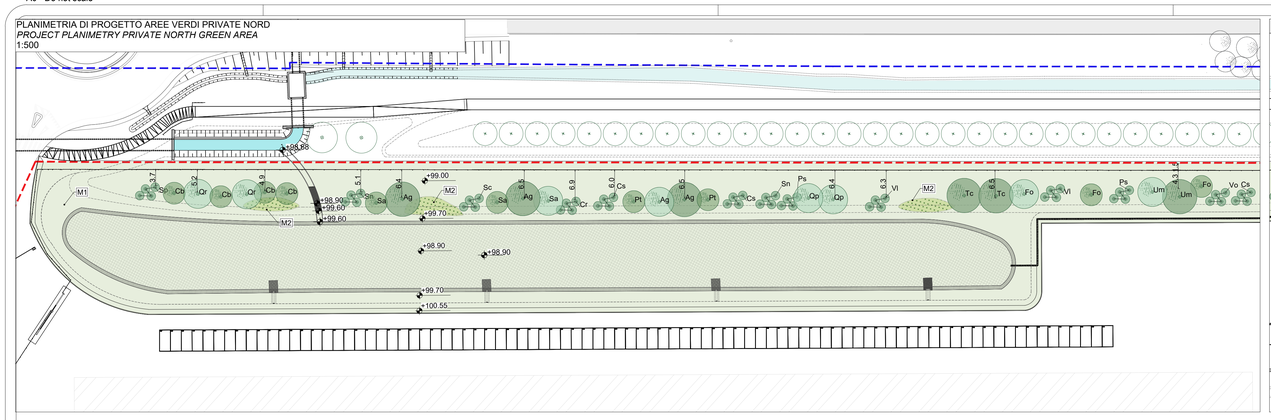

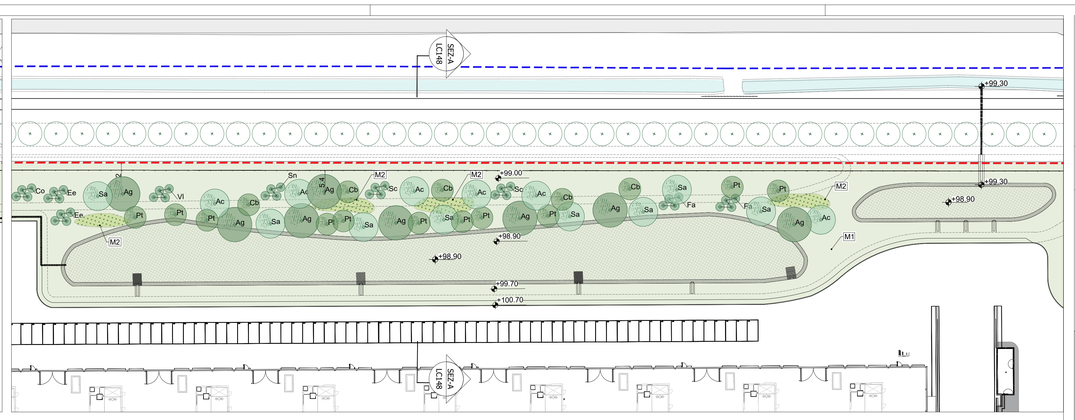

PLANIMETRIA DI PROGETTO AREE VERDI PRIVATE SUD
PROJECT PLANIMETRY PRIVATE SOUTH GREEN AREA
1:500

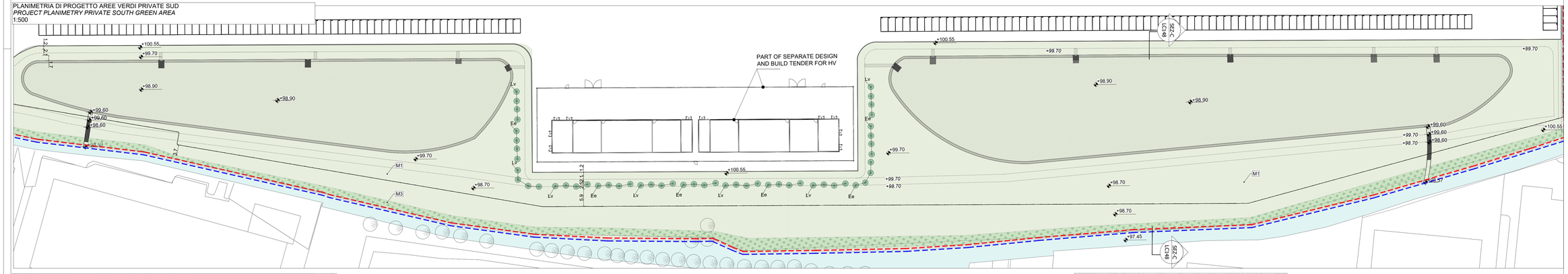

PLANIMETRIA DI PROGETTO AREE VERDI PRIVATE OVEST
PROJECT PLANIMETRY PRIVATE WEST GREEN AREA
1:500

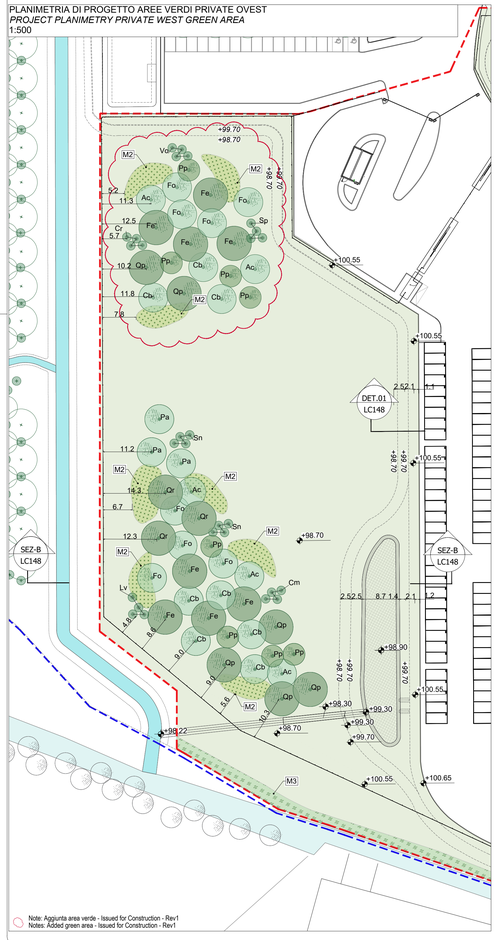

Note: Aggiunta area verde - Issued for Construction - Rev1
Notes: Added green area - Issued for Construction - Rev1

SEZIONE A_LC148 - AREE VERDI PRIVATE NORD
SECTION A_LC148 - PRIVATE NORTH GREEN AREAS
1:200

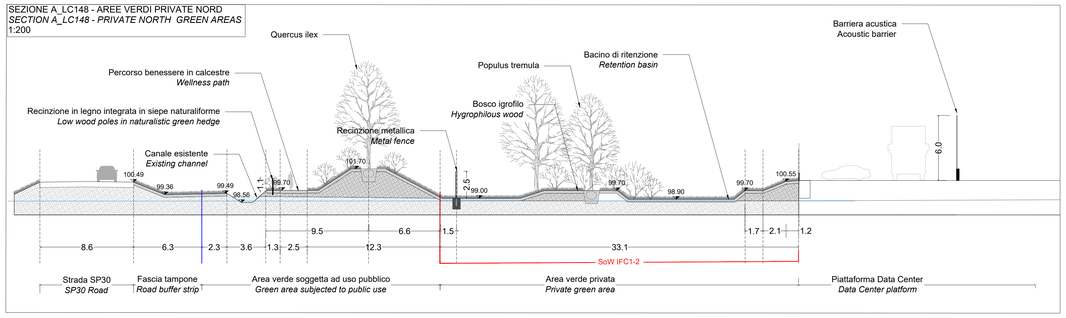

SEZIONE B_LC148 - AREE VERDI PRIVATE OVEST
SECTION B_LC148 - PRIVATE WEST GREEN AREAS
1:200

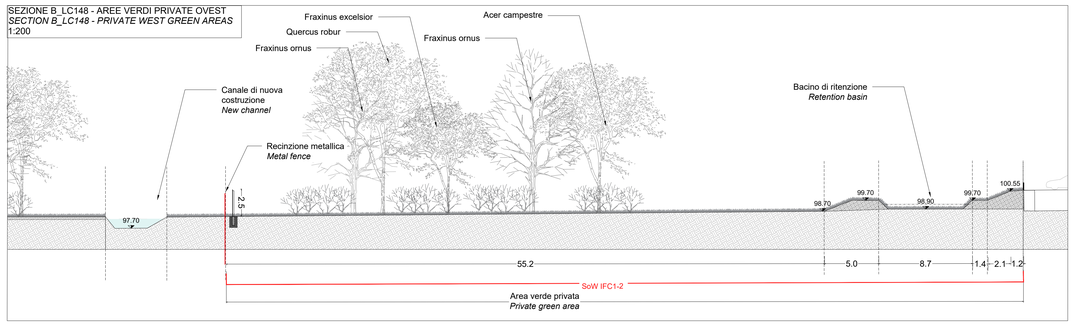

SEZIONE C_LC148 - AREE VERDI PRIVATE SUD
SECTION C_LC148 - PRIVATE SOUTH GREEN AREAS
1:200

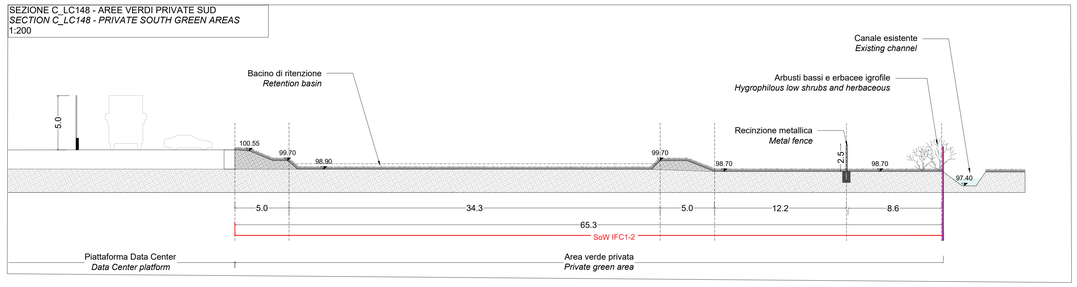

PLANIMETRIA DI PROGETTO AREE VERDI PRIVATE INGRESSO EST
PROJECT PLANIMETRY PRIVATE EAST ENTRANCE GREEN AREAS
1:500

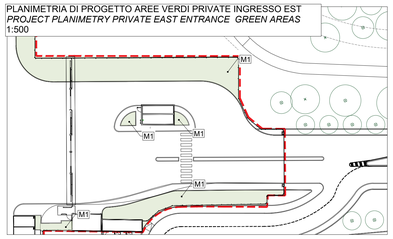

DET.01 - DETTAGLIO TIPOLOGICO RACCORDO MORFOLOGICO INVERDITO
DET.01 - TYPOLOGICAL DETAIL OF MORPHOLOGICAL GREEN CONNECTION
1:50

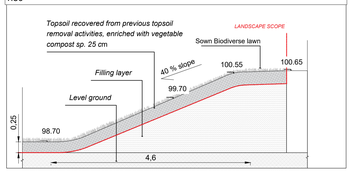

Codice Code	Tassonomia Taxonomy	Quantità tot (cad) Quantity tot (n)	Percentuale per età Percentage by age	Quantità (cad) Quantity (n)	Circonferenza fusto (cm) Tree trunk circumference (cm)
	Aree verdi private *Private green areas*				
	Alberi - *Trees*				
Ac	*Acer campestre*	12	Nuovo impianto	6	8 ÷ 10
			Giovane	6	17 ÷ 18
			Maturo	0	26 ÷ 30
Ag	*Alnus glutinosa*	12	Nuovo impianto	2	8 ÷ 10
			Giovane	6	17 ÷ 18
			Maturo	4	26 ÷ 30
Cb	*Carpinus betulus*	17	Nuovo impianto	3	8 ÷ 10
			Giovane	9	17 ÷ 18
			Maturo	5	26 ÷ 30
Fe	*Fraxinus excelsior*	8	Nuovo impianto	2	8 ÷ 10
			Giovane	5	17 ÷ 18
			Maturo	1	26 ÷ 30
Fo	*Fraxinus ornus*	11	Nuovo impianto	0	8 ÷ 10
			Giovane	0	17 ÷ 18
			Maturo	11	26 ÷ 30
Pa	*Prunus avium*	4	Nuovo impianto	1	8 ÷ 10
			Giovane	2	17 ÷ 18
			Maturo	1	26 ÷ 30
Pt	*Populus tremula*	14	Nuovo impianto	3	8 ÷ 10
			Giovane	7	17 ÷ 18
			Maturo	4	26 ÷ 30
Pp	*Prunus padus*	8	Nuovo impianto	2	8 ÷ 10
			Giovane	4	17 ÷ 18
			Maturo	2	26 ÷ 30
Qp	*Quercus petraea*	8	Nuovo impianto	2	8 ÷ 10
			Giovane	3	17 ÷ 18
			Maturo	3	26 ÷ 30
Qr	*Quercus robur*	6	Nuovo impianto	1	8 ÷ 10
			Giovane	3	17 ÷ 18
			Maturo	2	26 ÷ 30
Sa	*Salix alba*	11	Nuovo impianto	2	8 ÷ 10
			Giovane	6	17 ÷ 18
			Maturo	3	26 ÷ 30
Tc	*Tilia cordata*	2	Nuovo impianto	0	8 ÷ 10
			Giovane	1	17 ÷ 18
			Maturo	1	26 ÷ 30
Um	*Ulmus minor*	2	Nuovo impianto	0	8 ÷ 10
			Giovane	1	17 ÷ 18
			Maturo	1	26 ÷ 30

Codice Code	Tassonomia Taxonomy	Quantità tot (cad) Quantity tot (n)	Altezza (m) Height (m)	Note Note
	Arbusti alti - *High shrubs*			
Cm	*Cornus mas*	8	5	
Cs	*Cornus sanguinea*	12	5	
Co	*Corylus avellana*	8	4	
Cr	*Crataegus monogyna*	12	5	
Ee	*Euonymus europaeus*	32	5	
Fa	*Frangulus alnus*	8	3.5	
Lv	*Ligustrum vulgare*	28	3	
Ps	*Prunus spinosa*	8	6	
Sc	*Salix caprea*	12	10	
Sp	*Salix purpurea*	8	5	
Sn	*Sambucus nigra*	20	6	
Vl	*Viburnum lantana*	12	5	
Vo	*Viburnum opulus*	8	3	
		176		

Mq	Tassonomia Taxonomy	% in peso % by weight of seeds		Note Note
	M1 Prato biodiverso seminato - *M1 Sown Biodiverse lawn*			
50963,9	*Dactylis glomerata*	12		
	Festuca arundinacea	30		
	Lolium multiflorum	18		
	Cynodon dactylon	20		
	Lotus corniculatus	4		
	Onobrychis viciifolia	3		
	Trifolium pratense	3		
	Trifolium repens	3		
	Trifolium alexandrinum	7		

Mq	Tassonomia Taxonomy	Sesto p/mq Scheme p/mq	Percentuale Percentage	Quantità (cad) Quantity (n)
	M2 Mix erbaceo arbustivo basso - *M2 Shrubs and herbaceous mix*			
702,2	*Anemonoides nemorosa*	7	20%	983
	Centaurea cyanus	7	10%	492
	Linum perenne	9	10%	632
	Salvia pratensis	5	10%	351
	Vinca minor	7	10%	492
	Lonicera Caprifolium	5	10%	351
	Rubus Ulmifolius	5	10%	351
	Rosa Arvensis	3	10%	211
	Rosa Canina	1	10%	70

Mq	Tassonomia Taxonomy	Sesto p/mq Scheme p/mq	Percentuale Percentage	Quantità (cad) Quantity (n)
	M3 Mix erbaceo igrofilo - *M3 Hygrophilous herbaceous mix*			
1909,6	*Arundo Donax*	1	10%	191
	Equisetum Palustris	3	20%	1146
	Eupatorium Cannabinum	3	10%	573
	Lithrum Salicaria	5	20%	1910
	Phragmites Australis	3	10%	573
	Pontederia Cordata	3	20%	1146
	Typha Latifolia	1	10%	191

General Notes

1. This drawing has been checked in accordance with Black & White Engineering (B&W) QA checking procedures.
2. Do not scale from this drawing. All dimensions indicated are in meter unless otherwise specified. Verify all measurements on site.
3. All plant and equipment dimensions are typical. The Contractor should show actual, approved plant and equipment sizes.
4. This drawing is to be read in conjunction with all relevant B&W MEP specifications, schedules and standard key to symbols sheet.
5. Any discrepancies between the drawings and other documents should be brought to the attention of the engineer.
6. This drawing is not an installation drawing. It is the Contractors responsibility to make final measurements and installation shop drawings.
7. Final ceiling coordination subject to interior design package.
8. Contractor to coordinate final distribution routes with available sleeves and openings in beams / structure.
9. The contents of this drawing shall be read in conjunction with the current revisions of other relevant Architectural, Structural, Mechanical and Electrical drawings and all relevant sections of the specifications.

5 0 5 10 15 20
SCALE 1:500

Key Plan

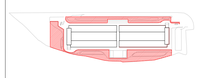

Legend

- Municipal property
- Private property
- +XXX.XX Spot Elevation Tag
- +XXX.XX Contour lines
- XX Planting plan Code
- Metal fence
- M1- Sown Biodiverse lawn / Retention basin 50963,9 mq
- M2- Shrubs and herbaceous mix - 702,2mq
- M3- Hygrophilous herbaceous mix-1909,6 mq

Trees :

Ac- Acer campestre
Ag-Alnus glutinosa
Cb-Carpinus betulus
Fe-Fraxinus excelsior
Fo-Fraxinus ornus
Pa-Prunus avium
Pp-Prunus padus
Pt-Populus tremula
Qp-Quercus petraea
Qr-Quercus robur
Sa-Salix alba
Tc-Tilia Cordata
Um-Ulmus minor

Tall shrubs :

Cm-Cornus mas
Cs-Cornus sanguinea
Co-Corylus avellana
Cr-Crataegus monogyna
Ee-Euonymus europaeus
Fa-Frangulus alnus
Lv-Ligustrum vulgare
Ps-Prunus spinosa
Sc-Salix caprea
Sp-Salix purpurea
Sn-Sambucus nigra
Vl-Viburnum lantana
Vo-Viburnum opulus

Notes:

1. Trees and shrubs have a distance from the security fence of not less than 3.5m.
2. Please refer to document CU506 for details of retention basins and channel.
3. Quantities provided are for information purposes only and were derived from the best available information at the time of preparation, which may vary based on actual site conditions and construction methodology. Contractors are to undertake their own review to determine construction activities, methods and costs.

Rev	Details	By / Chkd / App	Date
P04	Issued for Construction - Rev1	SHSG/ MM/ AA	14/06/2024
P03	Issued for Construction	SHSG/ MM/ AA	17/02/2023
P02	Issued for Compass Review	SHSG/ MM/ AA	20/01/2023
P01	Issued for QA/QC	SHSG/ MM/ AA	17/01/2023

Client

COMPASS Datacenters

Architectural / Civil / Structural

MAESTRALE

Lead Consultant / MEP Designer

Block & White Engineering
Office No. 1901
Marina Plaza
Dubai marina
PO Box 27790
Tel.: +971 4 369 2228
www.bw-engineering.com

Project Title
MXP I-I

Drawing Title
Project green mitigation works

Project Status
ISSUED FOR CONSTRUCTION

Discipline: **Landscape** | Status Code: **S5**

Project Number: **P10424** | Scale @ A0: **1:500 - 1:200** | Revision: **P04**

Drawing Number
LC148